




**Broadcast Herbicide Map  
Sulfometuron Methyl (Oust)**

**Deer Trails**

**S.G.L. # 037**  
Richmond & Tioga Townships  
Tioga County  
Blk 1 - 35 Acres  
Blk 2 - 21 Acres  
Blk 3 - 31 Acres  
Blk 4 - 9 Acres  
Blk 5 - 21 Acres

**Legend**

-  Broadcast Herbicide Blocks
-  PGC\_Roads
-  SGL\_Boundary

**D E E R L A N D S**

**6**  
**2**  
**3**  
**1**  
**5**  
**4**

**Fire Tower Road**

**Fire Tower Road**

**Carpenter Road**

**Shaw**

**Creek**

2100

2200

2000

2142x

1600

2140

2000

2100

2000

1800

1700

2000

1800

1580

1400

1273